



Fleming Meadow Trail System

Eldorado National Forest

Placerville Ranger District



For More Information Contact:

Placerville Ranger District
4260 Eight Mile Road
Camino, CA 95709
(530) 644-2324

Non-Motorized Use Only

The roads and trails within the Fleming Meadow and Ferrari Mill area are closed to motorized vehicles except when under a special use permit. The Ferrari Mill road has daily private homeowner use.

Fleming Meadows Trailhead

- **Directions:** From Highway 50, take the Sly Park exit at Pollock Pines, turn right on Sly Park road and travel south 5 miles to Sly Park Reservoir. Turn left on Mormon Emigrant Trail and travel east 2 miles to the trailhead.
- The Fleming Meadows trailhead parking area is for **day use only. No overnight use is allowed. No Campfires.**
- **No Shooting**

Weather

- ❖ Weather conditions can worsen quickly in the mountains. Be prepared with the proper clothing, no matter how short the hike or ride. A windbreaker is the absolute minimum.

Pets

- Pets are permitted on trails unless otherwise stated. They must be on a leash when on the trail and under the control of the owner so as not to disturb wildlife or hikers.

Please Remember

- ◆ Horses have the right of way over bicycles and hikers. Hikers have the right of way over bicycles.
- ◆ Other hikers and riders will appreciate your observation of trail courtesy and regulations.
- ◆ Trail system is accessible almost year-round (3,700' elevation).
- ◆ **Pack Out What You Pack In, no garbage service.**

The chart below lists the trails which are located in the Fleming Meadow and Ferrari Mill area on the Placerville District of the Eldorado National Forest. See the reverse side for short trail descriptions.

Trails	Distance in Miles One Way	Difficulty		
		Easy	More Difficult	Most Difficult
Route 8	7.1		X	
Route 8A	0.8			X
Route 8B	1.0			X
Roads	Varies	X		

USDA is an equal opportunity provider and employer.



Trail Descriptions

Fleming Meadow Loop (Route 8)

This loop trail wraps around the perimeter of the Fleming Meadows Ferrari Mill area and consists of 6.0 miles of trail connected by 1.1 miles of native surface roads. The outer loop is bisected by other roads which allow the user to choose shorter loops back to the trailhead. The segments along roads tend to be easier to travel. The narrow trail segments are more difficult and have rolling grades.


The Fleming Meadow Loop also provides access to Sly Park recreation trails administered by the Eldorado Irrigation District (EID).

Route 8A

This trail descends into the Camp Creek drainage on an old mining road. It is a most difficult trail with long steep pitches that end at Camp Creek.

Route 8B

This trail also descends into the Camp Creek drainage on an old roadbed. It has long continuous grades and ends on a flat area near Camp Creek. It is considered a most difficult trail.



Keep In Mind

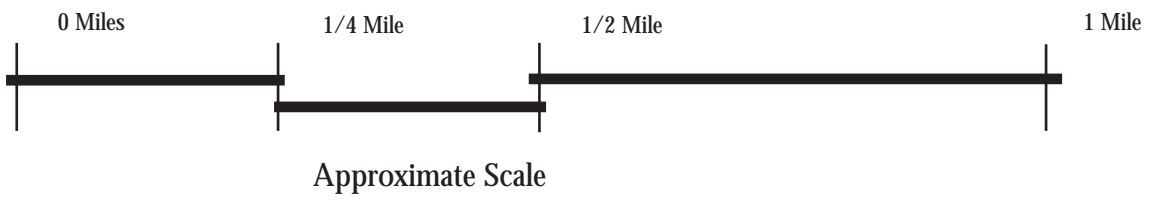
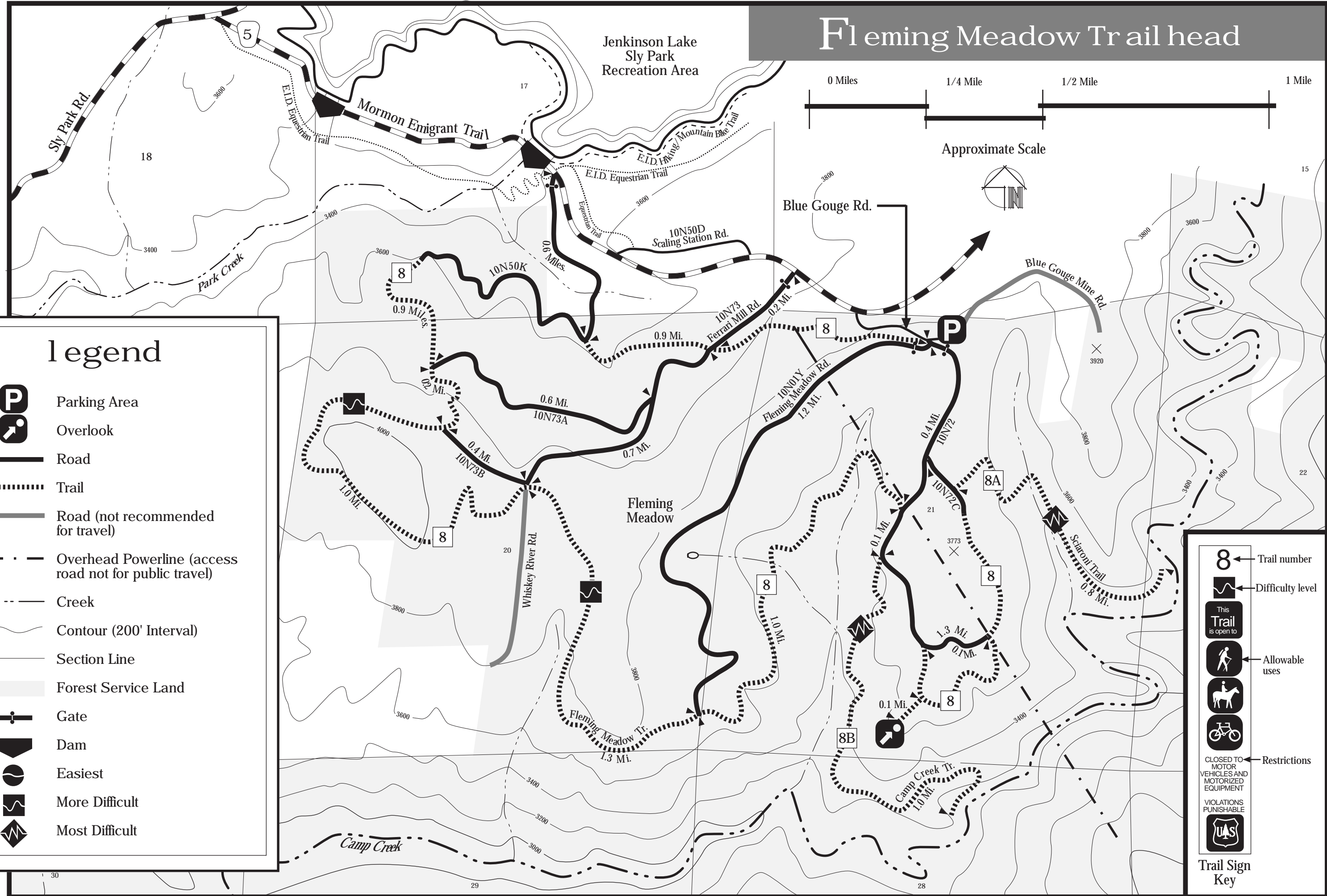
Other users such as mountain bikers and equestrians, utilize this trail system. Please be considerate of these other users.

Traffic flows in both directions on roads and trails. Watch for other users! Always keep to the right, be cautious and travel at a prudent speed.

Portions of this trail system border private property. Please respect the rights of private property owners by staying on designated routes at all times.



Fleming Meadow Trail head



Legend

- Parking Area
- Overlook
- Road
- Trail
- Road (not recommended for travel)
- Overhead Powerline (access road not for public travel)
- Creek
- Contour (200' Interval)
- Section Line
- Forest Service Land
- Gate
- Dam
- Easiest
- More Difficult
- Most Difficult

Trail Sign Key

- Trail number
- Difficulty level
- This Trail is open to
- Allowable uses
- Allowable uses
- Allowable uses
- Restrictions
- Restrictions
- UAS